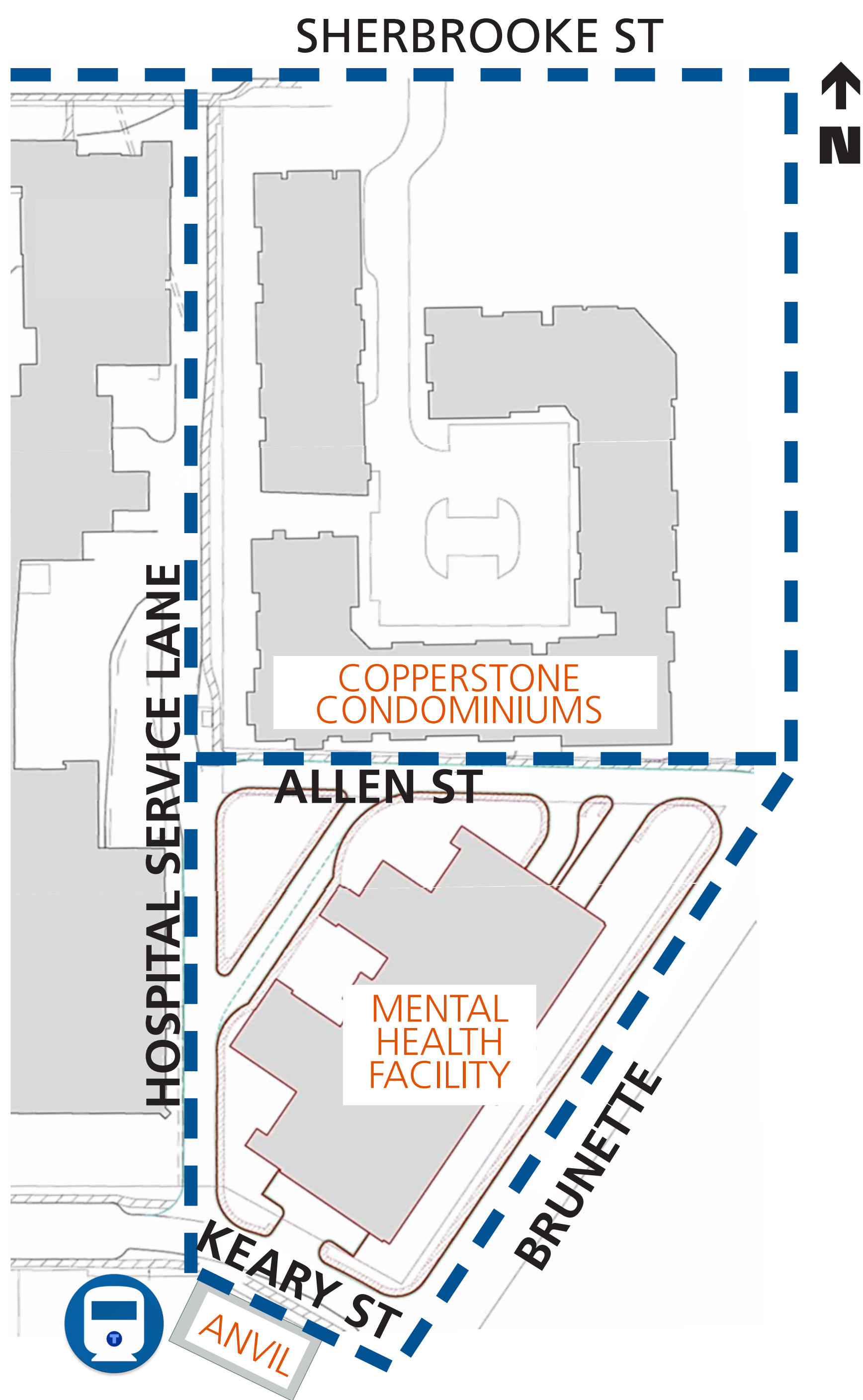


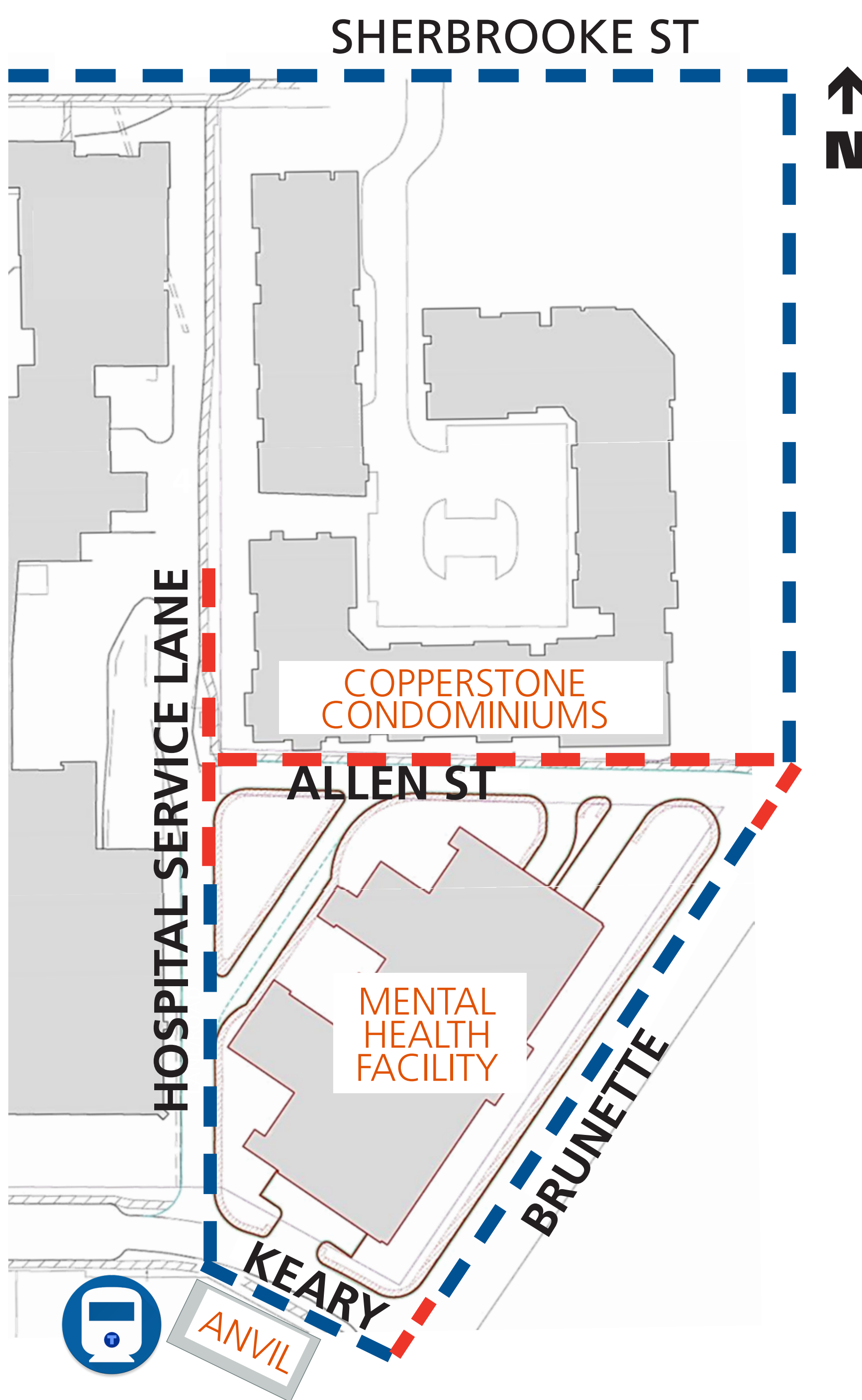
PEDESTRIAN ACCESS TO SKYTRAIN during Phase One (updated July

Roads and sidewalks will be disrupted during Phase One especially through the hospital's road/lane which will impact the pedestrian route to and from Sapperton SkyTrain for neighbours who live north of Sherbrooke Street and in Copperstone condominiums. Here's what *may* be your walking routes during different stages of work.

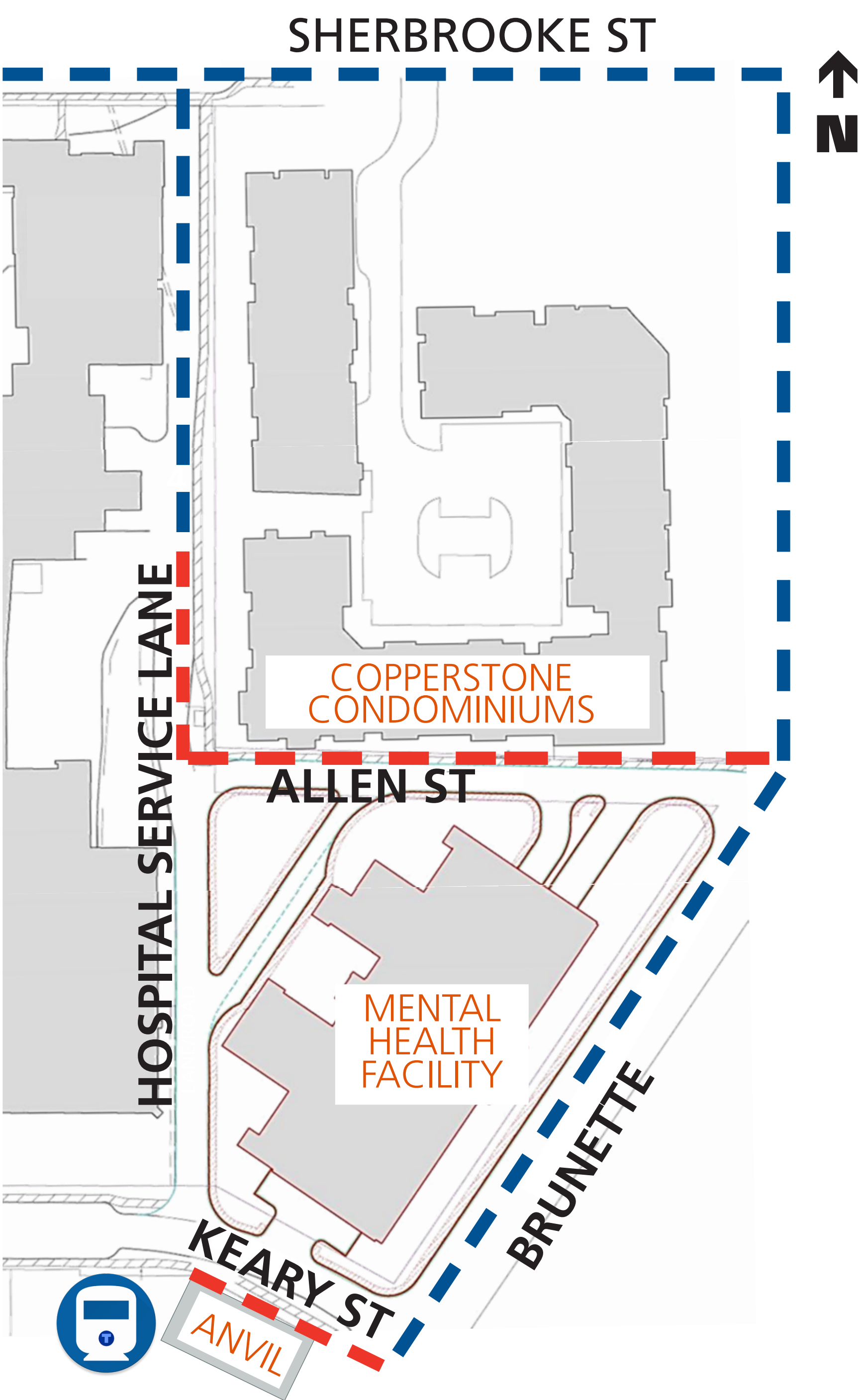
Now to end of Jun 2017
All routes will be available, however sidewalk disruption may occur around the site as trucks and equipment service the construction site.



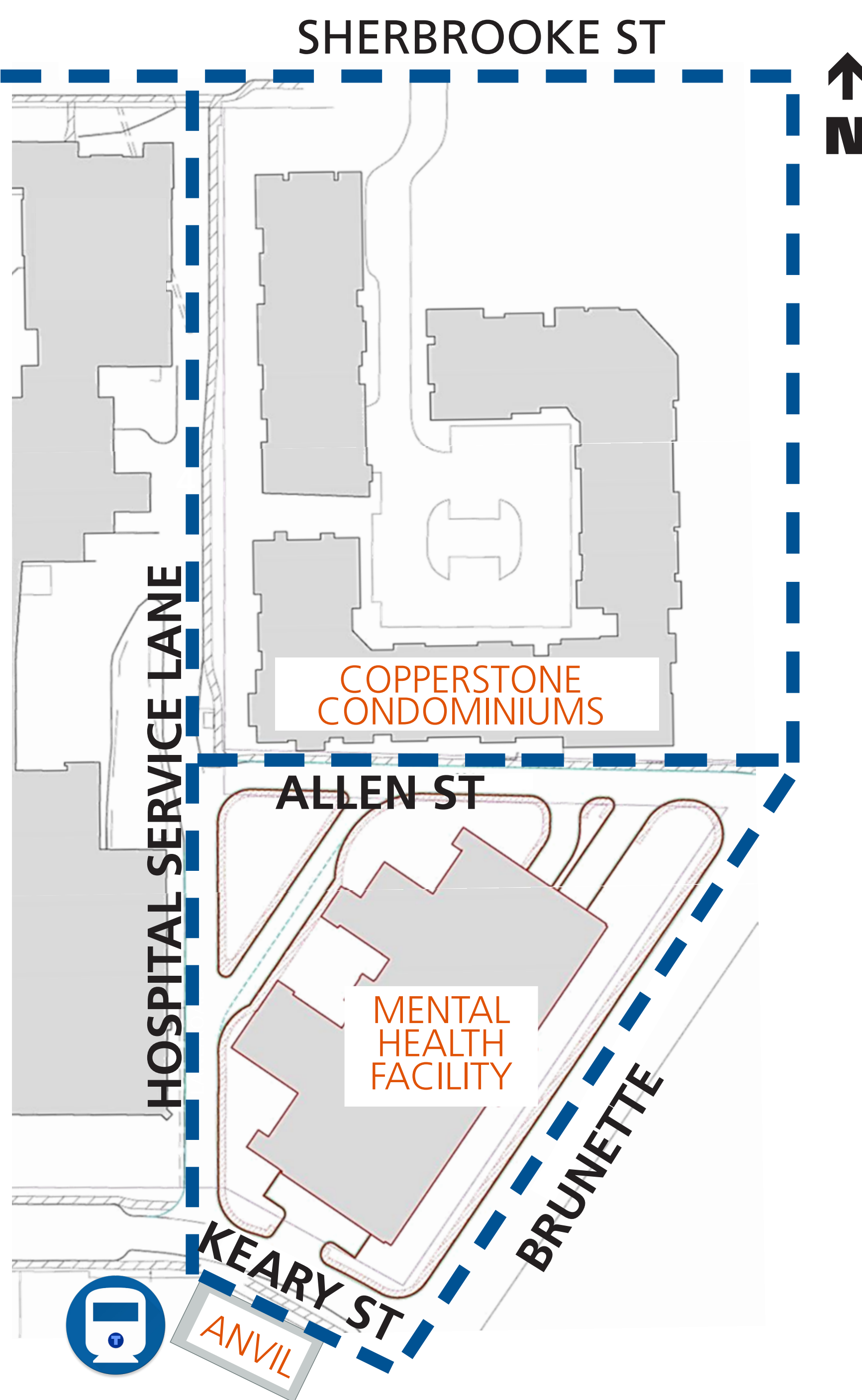
End of Jun 2017 to Oct 2017
The north part of the hospital's lane and its sidewalks will be closed to all pedestrians who will have to use Brunette Avenue or East Columbia Street+Keary Street to access SkyTrain. The intersections of Brunette Avenue and Keary and Allen Streets will also be disrupted for 2-5 days each in June or July.



Nov 2017 to early 2020
The south portion of the hospital's lane will be closed as will the west portion of Allen Street. The Allen Street sidewalks will remain open but may be disrupted at times. In late 2017 to early 2018 Keary Street may have its sidewalks disrupted between Brunette and the hospital lane.



2020 when building opens
A new sidewalk will be installed in the south part of the service lane. Disruption to pedestrian paths for phase two of the redevelopment has not yet been determined.



All details and dates are subject to change

--- Pedestrian routes --- Pedestrian route may be disrupted at times in this area

